

PLAN SHOWING PROPOSED GROUND FLOOR | AT PADAPPAL VIDE APP No. Rc 6455/86 A6

Mr. V. JAYAKRISHNAN PLOT NO. 23 IN SRIRAM NAGAR | DATED 8-4-87.

No: 82 VARADHARAJAPURAM VILLAGE SRIPERUMBODUR TALUK

CHENGALPATTU DIST. S.No: 192/1A.MMDA APP No:-

-PPD/LoNo: 38/87 VIDE LET No D2(C) 13484/86

DATED 27-3-87. KUNRATHUR PANCHAYAT UNION

**SCHEDULE OF JOINERIES**

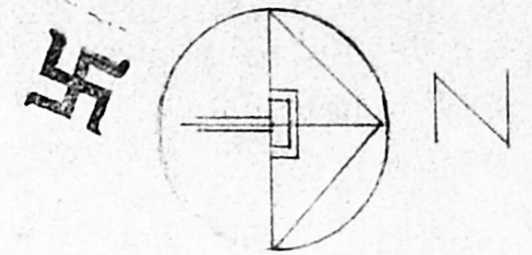
D1	DOOR	3'3" x 7'0"	1.00 x 2.10
D	DOOR	3'0" x 7'0"	0.91 x 2.10
D2	DOOR	2'6" x 7'0"	0.76 x 2.10
W	WINDOW	4'0" x 4'6"	1.22 x 1.37
W	WINDOW	4'0" x 3'6"	1.22 x 1.07
V	VENTILATOR	3'0" x 2'0"	0.91 x 0.61

**AREA STATEMENT**


	SQ.F	SQM.
PLOT AREA	2375.00	218.91
BUILDING AREA	430.56	41.83
PLOT COVERAGE	18.97	
F.S.I	0.18	

**COLOUR INDEX**

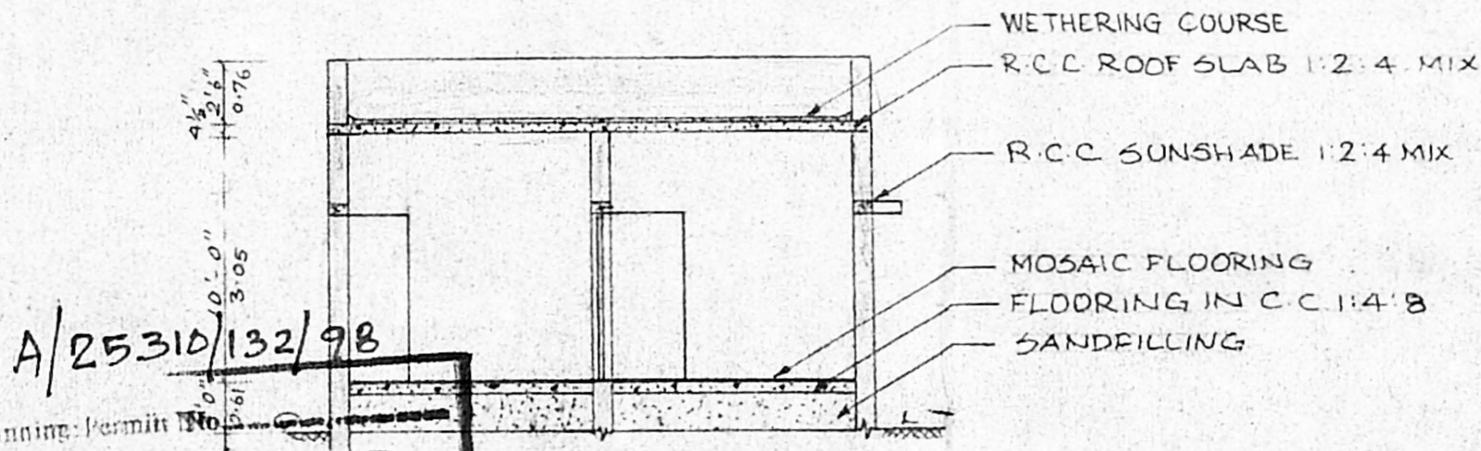
SITE BOUNDARY (---) ROAD (---) PROPOSED (---)



*Samy Al*  
17/6/20  
A/9962/98



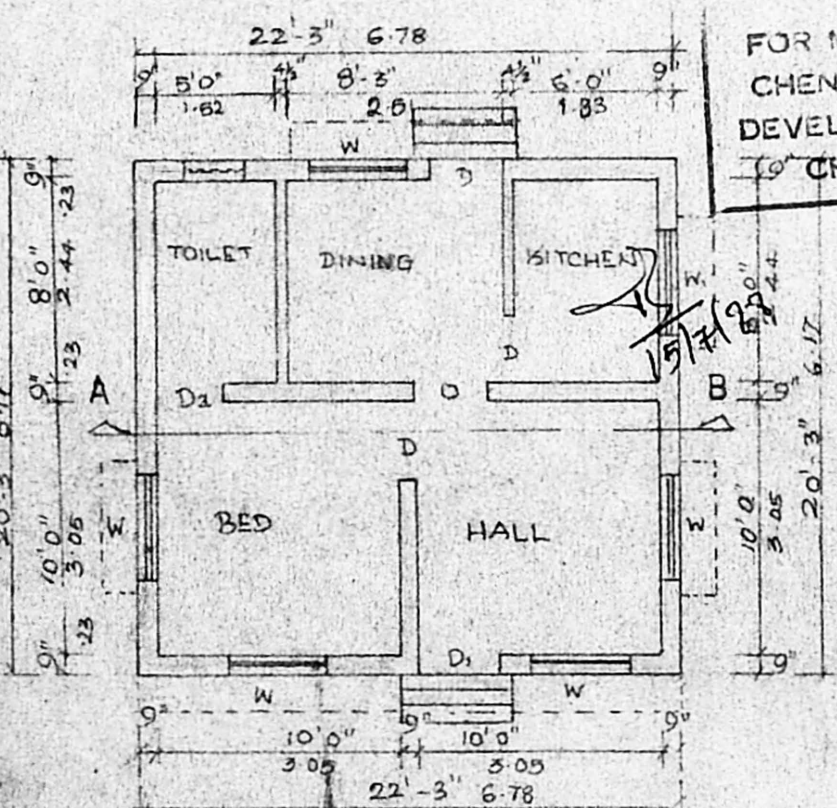
ELEVATION



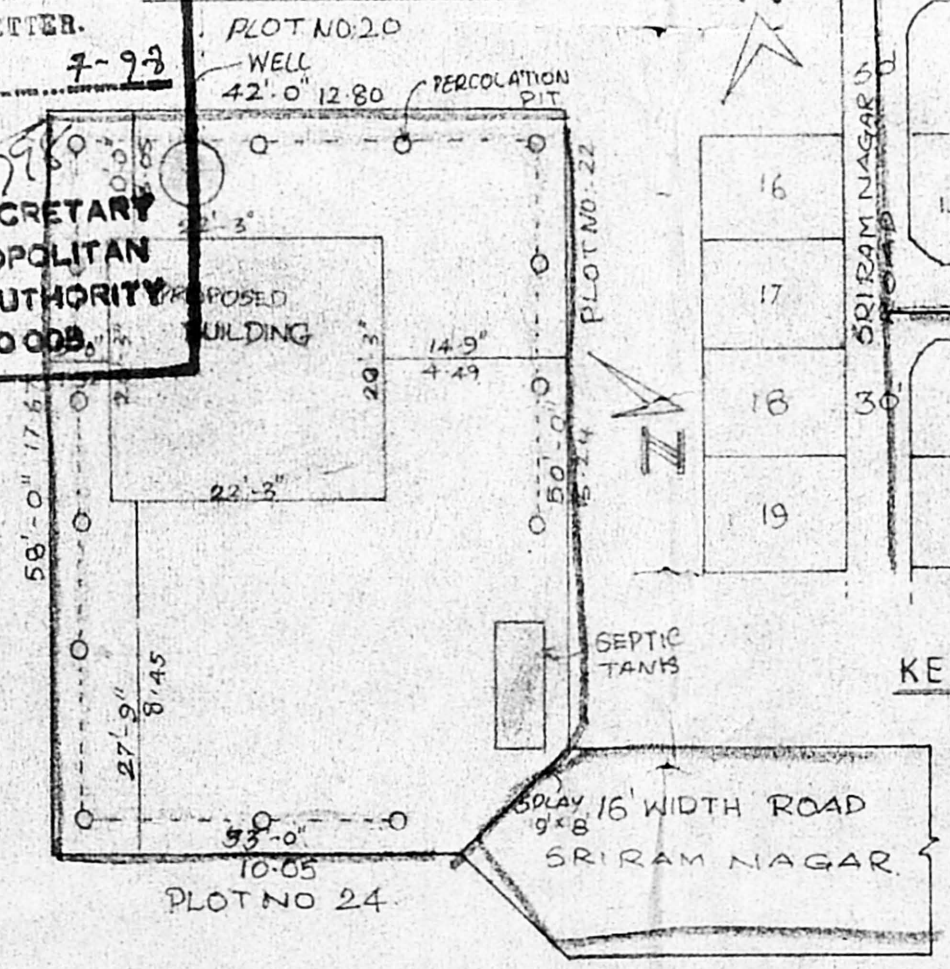
A/25310/132/98

APPROVED  
SECTION ON A B

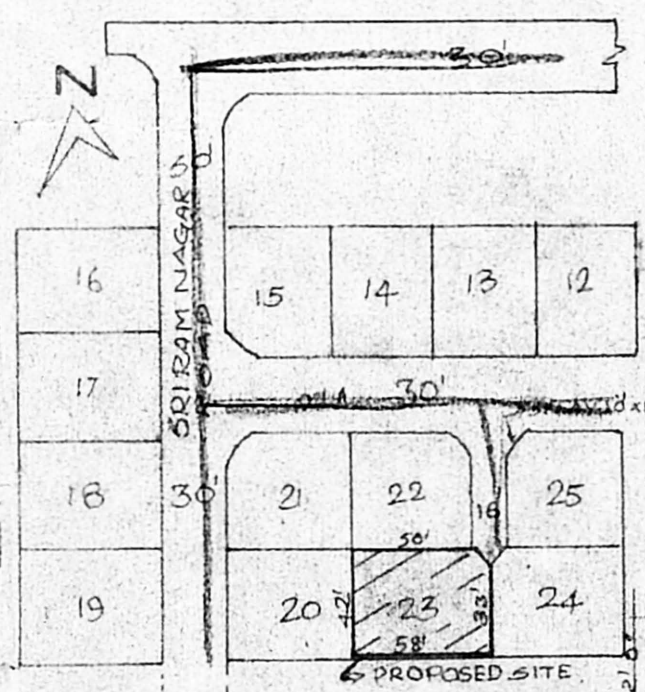
FOR MEMBER SECRETARY  
CHENNAI METROPOLITAN  
DEVELOPMENT AUTHORITY  
CHENNAI - 600 005



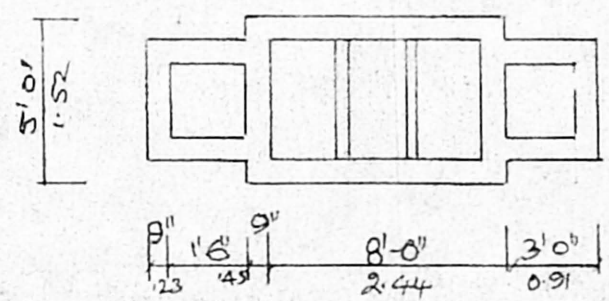
GROUND FLOOR PLAN



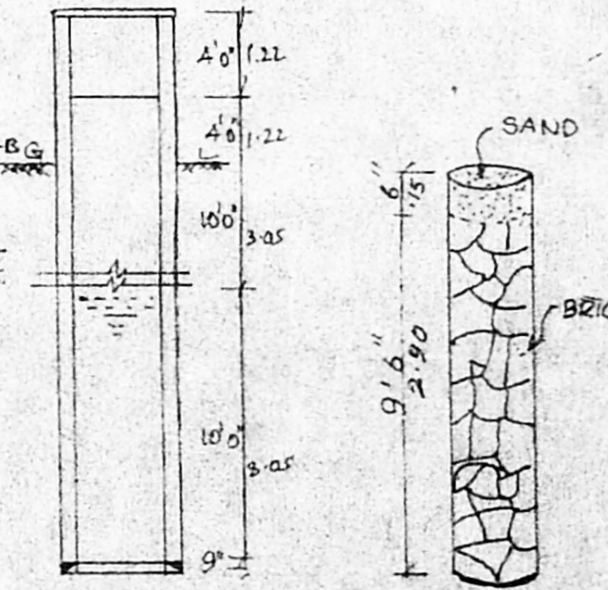
SITE PLAN SCALE 1:200



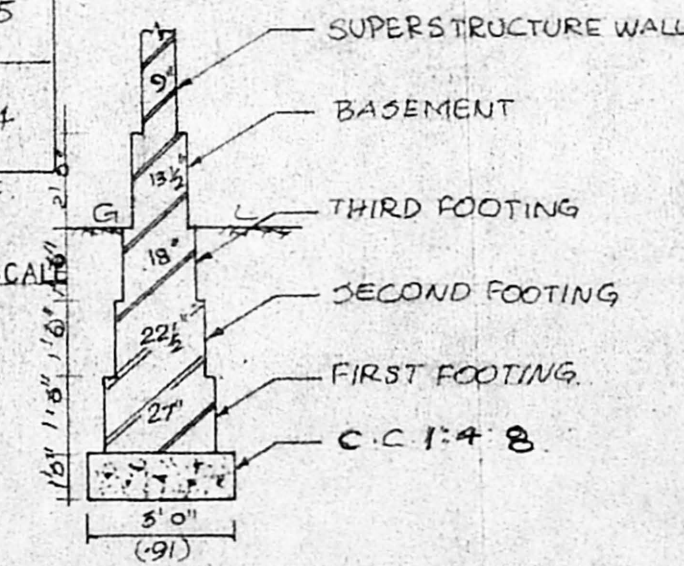
KEY PLAN NOT TO SCALE



SEPTIC TANK DETAILED



SECTION OF WELL AND PERCOLATION PIT



FOUNDATION DETAILED

OWNER *V. Jayakrishnan*

*M. Sabramonia Pillai*

M. Sabramonia Pillai,  
LICENCED SURVEYOR,  
ALANDUR MUNICIPALITY,  
NO. 7, KAMALA BHAVAN,  
SAIRAM AVENUE,  
MADIPAKKAM, MADRAS-91.

LICENCED SURVEYOR